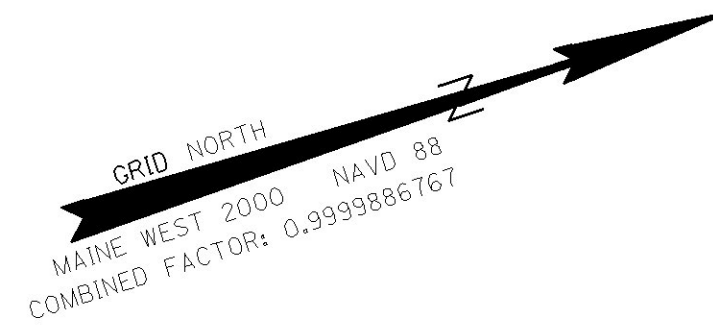


SEE SURVEY PLAN
PREPARED FOR ROBERT G. BUTLER
BY SLF, INC., JULY 1976

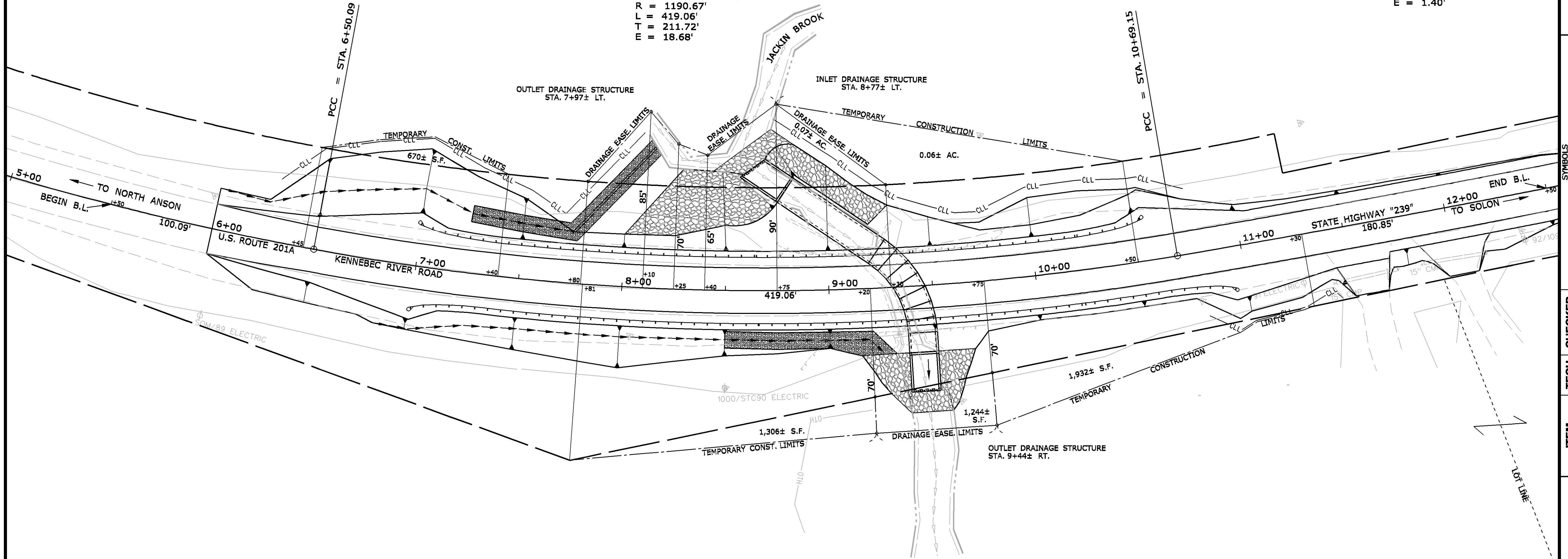


CURVE DATA
PI = 5+48.24
D = 3°57'05.2"
Δ = 8°03'42.6" Lt.
R = 1450.00'
L = 204.02'
T = 102.18'
E = 3.60'

ROGER L. CHAMPION
LORRAINE I. CHAMPION
ITEM NO. (1)
DRAINAGE EASE. = 0.07± AC. (2)
TEMP. CONST. RIGHTS = 0.08± AC. (2)
TOTAL AREA = 82± AC. (PER SURVEY PLAN)

CURVE DATA
PI = 12+09.27
D = 0°49'06.6"
Δ = 2°17'36.3" Lt.
R = 7000.00'
L = 280.19'
T = 140.12'
E = 1.40'

CURVE DATA
PI = 8+61.81
D = 4°48'43.5"
Δ = 20°09'56.2" Lt.
R = 1190.67'
L = 419.06'
T = 211.72'
E = 18.68'



JEFFREY L. MORIN
ITEM NO. (2)
DRAINAGE EASE. = 1,244± S.F. (1)
TEMP. CONST. RIGHTS = 0.07± AC. (2)
TOTAL AREA = 32± AC. (PER TOWN)

EXISTING RIGHT-OF-WAY REFERENCES:

SOMERSET COUNTY
VOL. 4, PAGE 311
1852, 4 RODS WIDE

SEE ALSO:
SOMERSET COUNTY R.O.D.
WARRANTY DEED TO STATE OF MAINE
BOOK 560, PAGE 506

D.O.T. FILE NO. 13-362A

To the best of my knowledge and belief, this map constitutes an accurate graphical representation of the Highway Right of Way lines shown hereon. Other boundary lines, including lines between abutters, are approximate and for general reference only. See sheet 2 of this plan set for reference coordinates.

BRIDGE NO. 2579 MOORE BRIDGE OVER JACKIN BROOK PIN 16699.00


SYMBOLS

○	(WELL)
---	GRADING LIMIT LINE
---	CONSTRUCTION LIMIT LINE
---	PROPERTY LINE
---	LIMITS OF TROUGHT PORTION (LOWP.)
---	EXISTING RIGHT OF WAY
---	NEW RIGHT OF WAY
---	NEW FROM WITHIN EXIST. ROW
---	CONTROL OF ACCESS
○	PI or 4" IP (IRON PIPE or PIN FOUND)
□	S.T. (SEPTIC TANK)
△	TRAP (TRAP POINT)
---	WATER LINE
---	GAS LINE
---	ELECTRIC LINE
---	TELEPHONE LINE
---	SEWER LINE

ITEM	TECH	CHECKED
BASE MAP		
EXIST. R/W	PNS	
PROP. LINES	PNS	
AREAS	PNS	

STATE OF MAINE
DEPARTMENT OF TRANSPORTATION
16 STATE HOUSE STATION - AUGUSTA, ME 04333-0016
EMBDEN
RIGHT OF WAY MAP

NO.	DATE	REVISIONS DESCRIPTION	BY	PLAN FILED IN PLAN BOOK 2012 PAGE 7 COUNTY RECORD 1/26/12				DAVID A. COLE COMMISSIONER		
				NO.	GRANTOR	INSTRUMENT COND.	DATE		BOOK	PAGE
							4/5/10	4256	28	KENNETH L. SWEENEY ACTING CHIEF ENGINEER
										1-18-12
										DATE



STATE HIGHWAY "239"
U.S. ROUTE 201A KENNEBEC RIVER ROAD
EMBDEN SOMERSET COUNTY
STATE PROJECT NO. 16699.00
DECEMBER 2009 RIGHT-OF-WAY MAP
SCALE 1" = 25' SHEET 1 OF 2
D.O.T. FILE NO. 13-362

Username: richard.gaboury Date: 08-FEB-2012
 Division: Highway
 Filename: 001_RWP_LANI.dgn

STATE OF MAINE DEPARTMENT OF TRANSPORTATION



SURVEY CONTROL POINT INFORMATION

DESIGN CENTERLINE INFORMATION

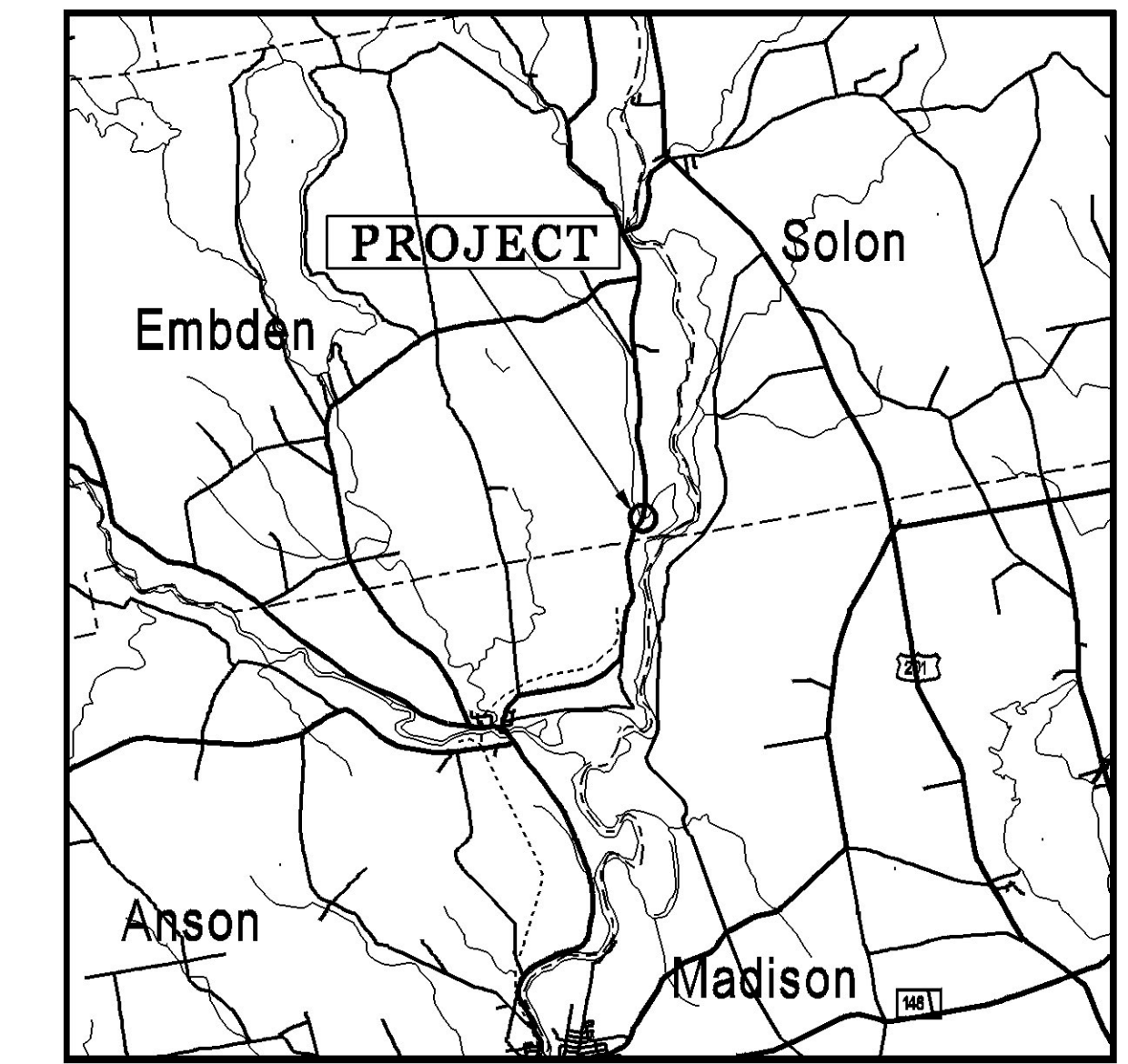
PROPERTY PIN/MARKER INFORMATION

Station	Offset	North	East	Number	Station	North	East	Approx. Sta.	Approx. Offset	North	East	Feature Label
		749784.253	1116193.354	10	2+00.00	749596.2059	1116020.354	12+99.23	32.62 RT	750584.524	1116470.709	1/4" DIA REBAR M MALESKY 2166
		749518.021	1115935.631	11	4+46.06	749791.689	1116169.779	13+01.00	32.12 RT	750586.3443	1116470.406	1/4" DIA REBAR M MALESKY 2166
9+35.49	20.1833	750223.7958	1116402.566	500	6+50.09	749963.8936	1116278.877			750877.9464	1116498.645	3/8" DIA REBAR
12+34.53	17.956	750521.6882	1116448.748	501	10+69.15	750359.8443	1116409.382			750875.8847	1116501.251	3/8" DIA REBAR pls #2166
8+76.14	-17.2709	750177.0184	1116350.181	502	13+49.34	750637.9241	1116443.588					
5+97.93	-15.7647	749926.4083	1116239.71	503	15+27.26	750814.9031	1116461.77					
3+75.23	-17.1571	749745.1966	1116113.762	504								

NOTES:

All property pin/marker approximate stations and offsets are based off the mainline stationing.

COORDINATE SYSTEM INFORMATION
 NAD 83(96) Zone: ME West 2000
 VERTICAL DATUM: NAVD 88
 COMBINED FACTOR : 0.9999886767



SYMBOLS

• P or #1P (IRON PIPE or PIN FOUND)	○ WELL
□ S.T. (SEPTIC TANK)	--- GRADING LIMIT LINE
△ B.M. (BENCH MARK)	--- CONSTRUCTION LIMIT LINE
--- WATER LINE	--- PROPERTY LINE
--- GAS LINE	--- LIMITS OF WRIGHT PORTION
--- ELECTRIC LINE	--- EXISTING RIGHT OF WAY
--- TELEPHONE LINE	--- NEW RIGHT OF WAY
--- SEWER LINE	--- NEW FROM WITHIN EXIST. ROW
	--- CONTROL OF ACCESS

ITEM	TECH	CHECKED
BASE MAP		
EXIST. R/W		PNS
PROP. LINES		
AREAS		

STATE OF MAINE
DEPARTMENT OF TRANSPORTATION
 16 STATE HOUSE STATION - AUGUSTA, ME 04333-0016
EMBDEN
RIGHT OF WAY MAP

PIN 16699.00

REVISIONS			
NO.	DATE	DESCRIPTION	BY

PLAN NO.	FILED IN	PLAN BOOK	2012 PAGE	COUNTY	RECORD	1/26/12
GRANTOR	INSTRUMENT	DATE	BOOK	PAGE		

STATE OF MAINE
REGISTRY OF DEEDS

COUNTY _____
 RECEIVED _____
 at _____ h _____ m _____ M and recorded in
 Plan Book _____, Page _____
 Attest: _____ REGISTER

DAVID A. COLE
 COMMISSIONER
 KENNETH L. SWEENEY
 ACTING CHIEF ENGINEER
 1-18-12
 DATE

STATE HIGHWAY "239"
 U.S. ROUTE 201A KENNEBEC RIVER ROAD
EMBDEN **SOMERSET COUNTY**
 STATE PROJECT NO. 16699.00

DECEMBER 2009 RIGHT-OF-WAY MAP D.O.T. FILE NO. 13-362
 SHEET 2 OF 2

Filename: 002_RWCoordinates.dgn Division: Highway Username: richard.gaboury Date: 08-FEB-2012