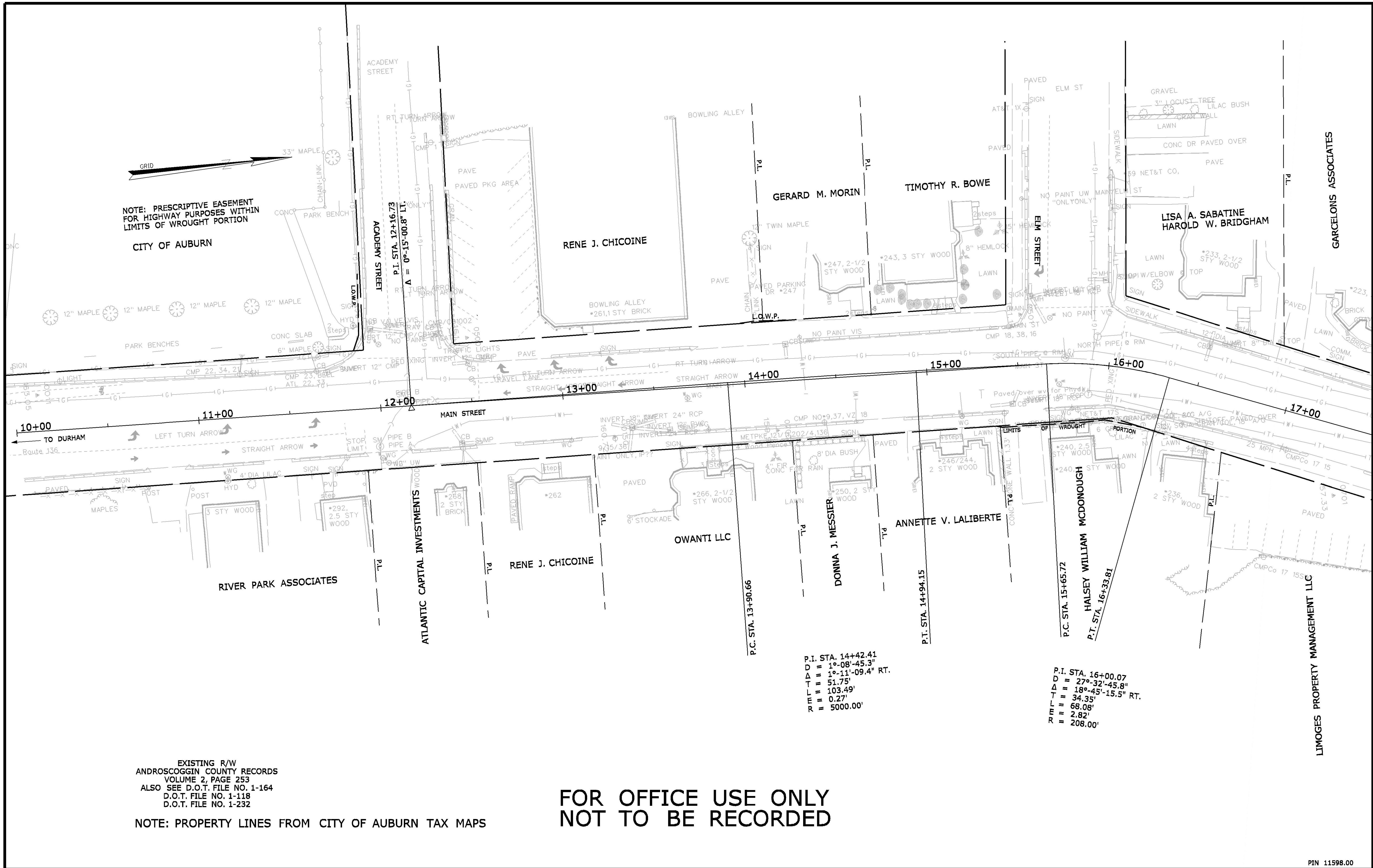


Date: 4/13/2010

Username: richard.gaboury

Division: ROW

Filename: ...000\ROW\MSTA001_RWPLAN1.dgn



NOTE: THIS PLAN WAS PREPARED IN CONNECTION WITH THE DEPARTMENT'S ACQUISITION OF REAL PROPERTY FOR TRANSPORTATION PURPOSES. IT CAN NOT BE USED OR RELIED UPON TO ESTABLISH LEGAL BOUNDARIES BETWEEN ADJACENT PROPERTY OWNERS.

SYMBOLS	
(Symbol)	(WELL)
(Symbol)	GRADING LIMIT LINE
(Symbol)	CONSTRUCTION LIMIT LINE
(Symbol)	PROPERTY LINE
(Symbol)	PL
(Symbol)	LIMITS OF WROUGHT PORTION
(Symbol)	EXISTING RIGHT OF WAY
(Symbol)	NEW RIGHT OF WAY
(Symbol)	NEW RIGHT OF WAY
(Symbol)	NEW RIGHT OF WAY
(Symbol)	CONTROL OF ACCESS

CHECKED	
(Symbol)	(FROM PIPE OR PIN)
(Symbol)	(SEPTIC TANK)
(Symbol)	(WATER POINT)
(Symbol)	(WATER POINT)
(Symbol)	(WATER LINE)
(Symbol)	(GAS LINE)
(Symbol)	(ELECTRIC LINE)
(Symbol)	(TELEPHONE LINE)
(Symbol)	(SEWER LINE)

STATE OF MAINE
DEPARTMENT OF TRANSPORTATION
16 STATE HOUSE STATION - AUGUSTA, ME 04333-0016
RIGHT OF WAY MAP

NO.	DATE	REVISIONS DESCRIPTION	BY

PLAN FILED IN PLAN BOOK		PAGE		COUNTY RECORD	
NO.	GRANTOR	INSTRUMENT	DATE	BOOK	PAGE

STATE OF MAINE
REGISTRY OF DEEDS

DAVID A. COLE
COMMISSIONER
JOHN E. DORITY
CHIEF ENGINEER

COUNTY RECEIVED at _____ h _____ m _____ M and recorded in Plan Book _____, Page _____

Attest: _____ REGISTER

DAVID A. COLE
COMMISSIONER
JOHN E. DORITY
CHIEF ENGINEER

DATE

MAIN STREET
(ROUTE 136)

AUBURN ANDROSCOGGIN COUNTY
FEDERAL AID PROJECT NO. STP-1159(800)X

JUNE 2007 RIGHT-OF-WAY MAP
SCALE 1" = 25' SHEET 1 OF 3

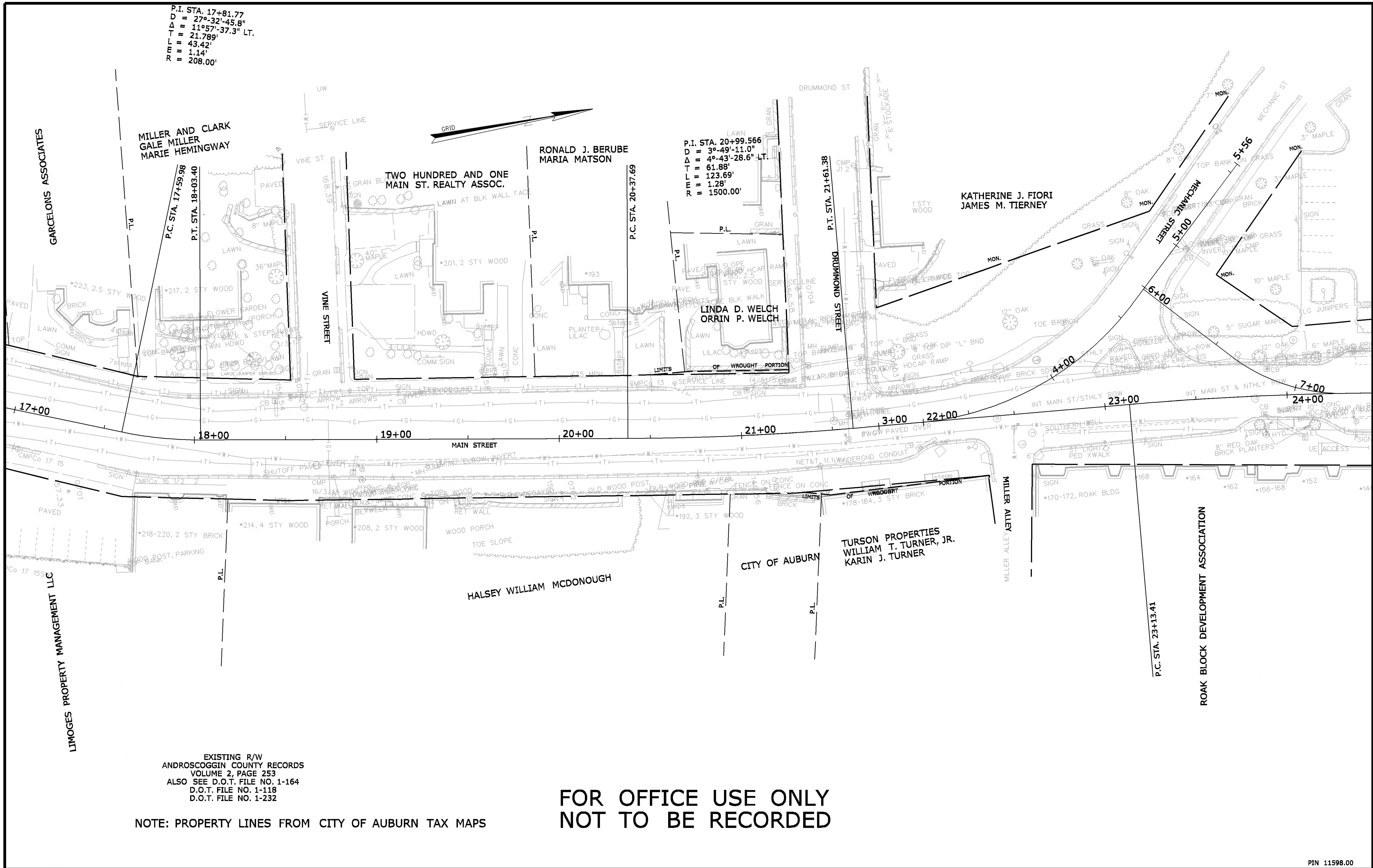
D.O.T. FILE NO. 1-281

SHEET NUMBER
1
OF 25

Username: richard.gaboury Date: 4/13/2010

Filename: ... \00\ROW\MSTA002_RWPLAN2.dgn Division: ROW

DATE: 4/13/2010 USERNAME: richard.gaboury



EXISTING R/W
ANDROSCOGGIN COUNTY RECORDS
VOLUME 2, PAGE 253
ALSO SEE D.O.T. FILE NO. 1-164
D.O.T. FILE NO. 1-118
D.O.T. FILE NO. 1-232

NOTE: PROPERTY LINES FROM CITY OF AUBURN TAX MAPS

**FOR OFFICE USE ONLY
NOT TO BE RECORDED**

NOTE: THIS PLAN WAS PREPARED IN CONNECTION WITH THE DEPARTMENT'S ACQUISITION OF REAL PROPERTY FOR TRANSPORTATION PURPOSES. IT CAN NOT BE USED OR RELIED UPON TO ESTABLISH LEGAL BOUNDARIES BETWEEN ADJACENT PROPERTY OWNERS.

SYMBOLS

(WELL)	GRADING LIMIT LINE
(CONSTRUCTION LIMIT LINE)	CONSTRUCTION LIMIT LINE
(PROPERTY LINE)	PROPERTY LINE
(LIMITS OF WROUGHT PORTION)	LIMITS OF WROUGHT PORTION
(EXISTING RIGHT OF WAY)	EXISTING RIGHT OF WAY
(NEW RIGHT OF WAY)	NEW RIGHT OF WAY
(NEW FROM EXISTING ROW)	NEW FROM EXISTING ROW
(CONTROL OF ACCESS)	CONTROL OF ACCESS

TECH CHECKED

ITEM	TECH	CHECKED
BASE MAP	T.L.B.	
EXIST. R/W	C.R.M.	
PROP. LINES		
AREAS		

STATE OF MAINE
DEPARTMENT OF TRANSPORTATION
16 STATE HOUSE STATION - AUGUSTA, ME 04333-0016
RIGHT OF WAY MAP

REVISIONS

NO.	DATE	DESCRIPTION	BY

PLAN FILED IN PLAN BOOK	PAGE	COUNTY RECORD
NO.	GRANTOR	INSTRUMENT DATE BOOK PAGE

STATE OF MAINE
REGISTRY OF DEEDS
DAVID A. COLE
COMMISSIONER
JOHN E. DORITY
CHIEF ENGINEER
DATE _____
REGISTER

MAIN STREET
(ROUTE 136)
AUBURN ANDROSCOGGIN COUNTY
FEDERAL AID PROJECT NO. STP-1159(800)X
JUNE 2007
SCALE 1" = 25'

RIGHT-OF-WAY MAP
SHEET 2 OF 3
D.O.T. FILE NO. 1-281

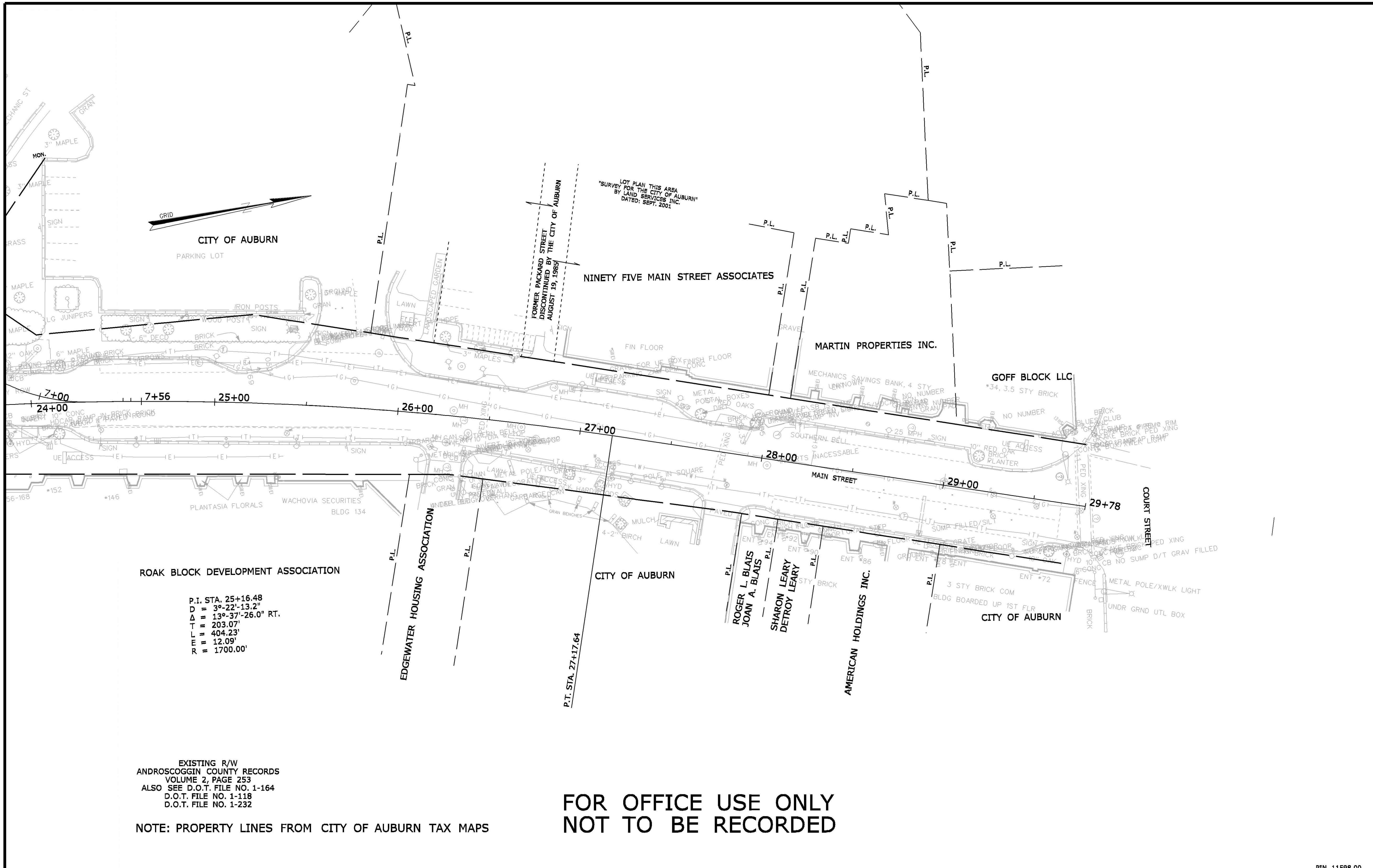
SHEET NUMBER
2
OF 25

Date: 4/13/2010

Username: richard.gaboury

Division: ROW

Filename: ...000\ROW\MSTA003_RWPLAN3.dgn



EXISTING R/W
ANDROSCOGGIN COUNTY RECORDS
VOLUME 2, PAGE 253
ALSO SEE D.O.T. FILE NO. 1-164
D.O.T. FILE NO. 1-118
D.O.T. FILE NO. 1-232

NOTE: PROPERTY LINES FROM CITY OF AUBURN TAX MAPS

**FOR OFFICE USE ONLY
NOT TO BE RECORDED**

NOTE:
THIS PLAN WAS PREPARED IN CONNECTION WITH THE DEPARTMENT'S ACQUISITION OF REAL PROPERTY FOR TRANSPORTATION PURPOSES. IT CAN NOT BE USED OR RELIED UPON TO ESTABLISH LEGAL BOUNDARIES BETWEEN ADJUTING PROPERTY OWNERS.

SYMBOLS

●	WELL
—	GRADING LIMIT LINE
—	CONSTRUCTION LIMIT LINE
—	PROPERTY LINE
—	LIMITS OF WRIGHT PORTION
—	EXISTING RIGHT OF WAY
—	NEW RIGHT OF WAY
—	NEW FROM WITHIN EXIST. ROW
—	CONTROL OF ACCESS

ITEM	TECH	CHECKED
BASE MAP	T.L.B.	
EXIST. R/W	C.R.M.	
PROP. LINES		
AREAS		

**STATE OF MAINE
DEPARTMENT OF TRANSPORTATION**
16 STATE HOUSE STATION - AUGUSTA, ME 04333-0016
RIGHT OF WAY MAP

NO.	DATE	REVISIONS DESCRIPTION	BY

PLAN FILED IN PLAN BOOK		PAGE		COUNTY RECORD	
NO.	GRANTOR	INSTRUMENT	DATE	BOOK	PAGE

STATE OF MAINE
REGISTRY OF DEEDS
COUNTY _____
RECEIVED _____
at _____ h _____ m _____ M and recorded in
Plan Book _____, Page _____
Attest: _____
REGISTER

DAVID A. COLE
COMMISSIONER
JOHN E. DORITY
CHIEF ENGINEER
DATE _____

**MAIN STREET
(ROUTE 136)**
AUBURN ANDROSCOGGIN COUNTY
FEDERAL AID PROJECT NO. STP-1159(800)X
JUNE 2007
SCALE 1" = 25'
RIGHT-OF-WAY MAP
SHEET 3 OF 3
D.O.T. FILE NO. 1-281

SHEET NUMBER
3
OF 25

PIN 11598.00